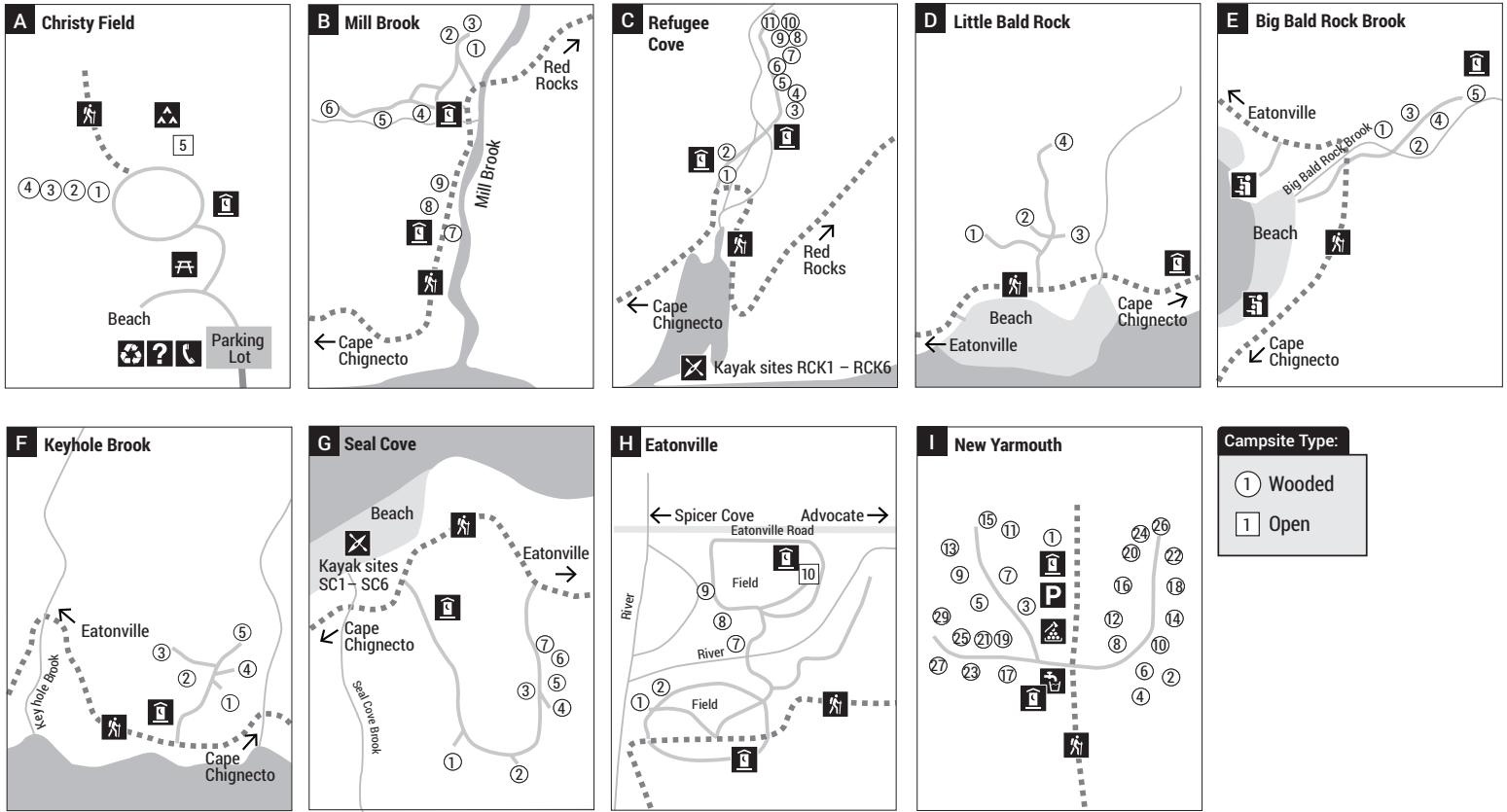


# Cape Chignecto Provincial Park

1108 West Advocate Road, Advocate Harbour, NS | 902-392-2085



**KEY**

Drinking Water	Group Camping	Park Office and Information	Parking	Telephone	Waste/Recycling
Firewood	Hiking		Picnic Area	Vault Toilets	

## Park Rules and Regulations

- A camping permit is required and you must camp in designated sites.
- Your camping permit expires if your campsite is unoccupied for 48 hours.
- One vehicle per site. A permit is required for a second vehicle.
- Occupancy is limited to 6 people and 3 tents per site, except for families.
- Defacing or removal of natural features, plants, rocks, signs or structures is not permitted.
- All laws respecting alcohol are strictly enforced.
- Advertising or operation of any business is not permitted without a permit.
- Firearms are not permitted.
- Fishing is permitted, subject to regulations provided with the purchase of a Nova Scotia sport fishing licence.

**Alcohol and Cannabis-Free Period:** No alcohol or cannabis are permitted at camping parks from opening date to Tuesday July 2, 2019. After this time, alcohol and smoking (including cannabis) are permitted on rented campsites only. Mid-season changes to this policy may occur if local issues arise.

**Check Out: 1:00 pm.** Please ensure your campsite is clean.

**Fires:** are permitted only in the fire grill unless park staff indicate otherwise. Make sure your fire is out before you leave your site or turn in for the night.

**Fireworks:** The use of fireworks is prohibited.

**Generator Use:** is permitted only between the hours of 9 am and 8 pm. If you require a generator for medical purposes, please let us know when you make a reservation, or immediately upon your arrival, if you choose to register at the park.

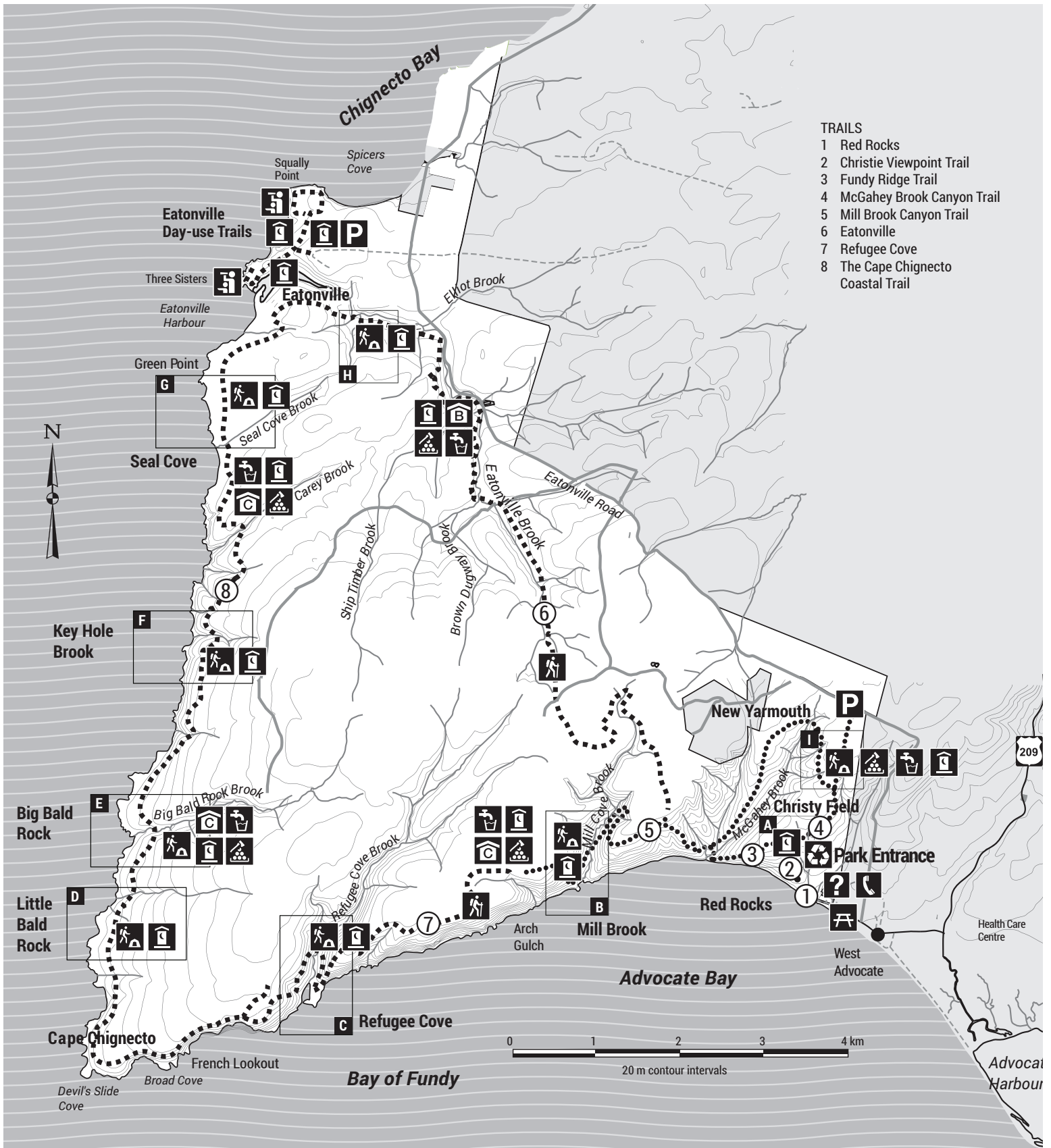
**Dog Owner Responsibilities:** Dogs are welcome providing they are kept on a 6 ft. (1.8 m) leash at all times. Dogs not permitted in public structures or designated swimming areas. Clean up your dog's waste and place it in the garbage. You may be asked to leave the park if your dog is barking or disturbing others.

**Quiet time:** from 10:30 pm until sunrise. Noisy parties and rowdy behaviour are not tolerated.

**Speed limit:** 15 km.

**Visitors:** may enter the park until 10:00 pm. All guests must leave by 10:30 pm.

**RESERVATIONS | 1-888-544-3434 | novascotiaparks.ca**



- TRAILS**
- 1 Red Rocks
  - 2 Christie Viewpoint Trail
  - 3 Fundy Ridge Trail
  - 4 McGahey Brook Canyon Trail
  - 5 Mill Brook Canyon Trail
  - 6 Eatonville
  - 7 Refugee Cove
  - 8 The Cape Chignecto Coastal Trail

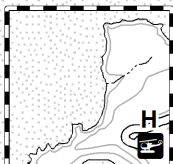
**KEY**

	Bunkhouse		Hiking		Telephone		Back Country Trail
	Drinking Water		Park Office and Information		Vault Toilets		Front Country Trail
	Exhibit/Interpretation		Parking		Walk-in Campsite		Forest Access Road
	Firewood		Picnic Area		Wilderness Cabin	<b>Campsite Type:</b>	
	Group Camping		Waste/Recycling				Wooded
							Open

**Emergency Helipads (Lat/Long)**

- A: N45 20.222 W64 54.507
- B: N45 19.772 W64 56.505
- C: N45 20.440 W64 56.609
- D: N45 21.507 W64 56.330
- E: N45 21.676 W64 54.915
- F: N45 23.519 W64 55.486
- G: N45 25.084 W64 55.120
- H: N45 25.338 W64 54.605

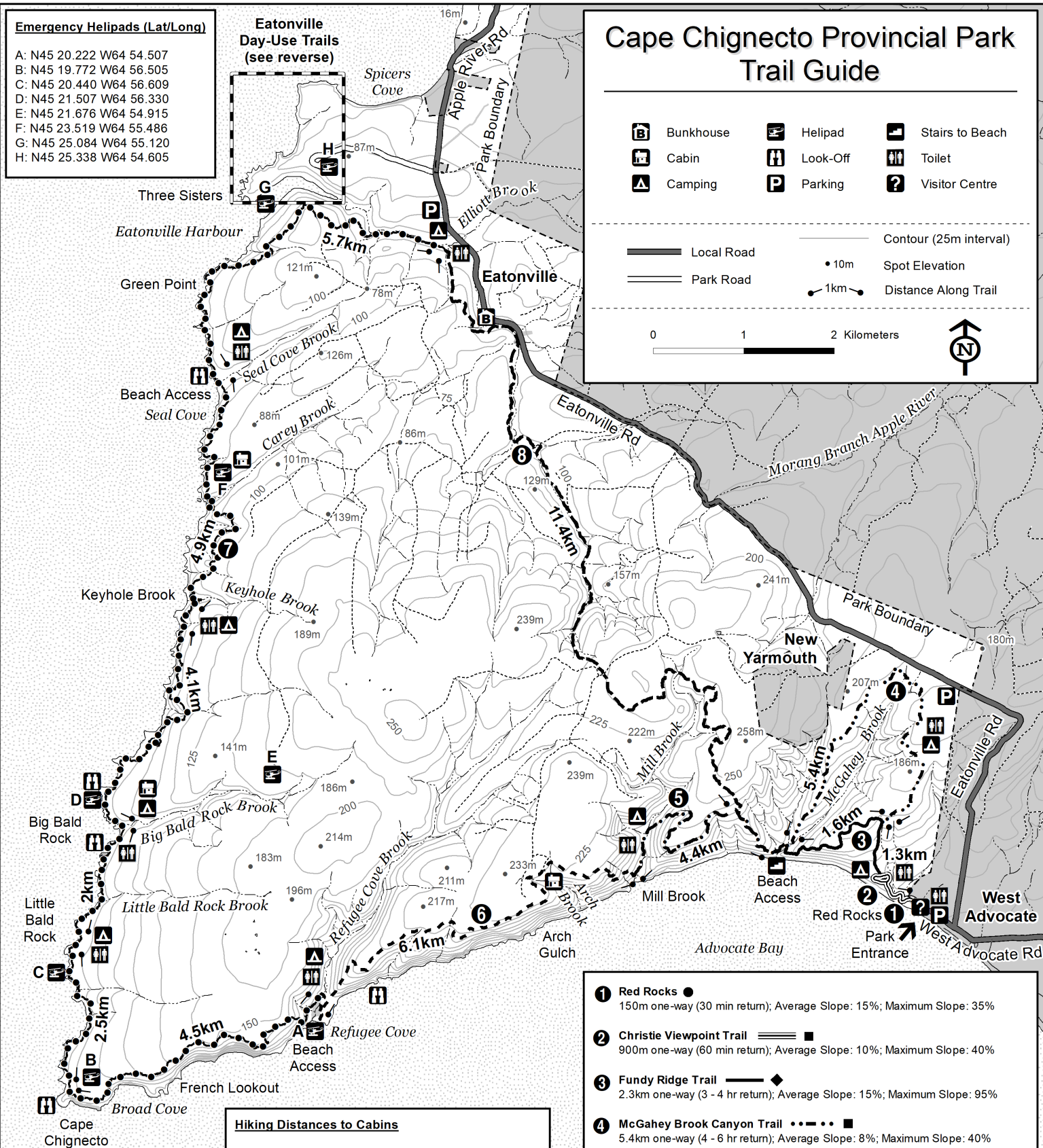
**Eatonville Day-Use Trails (see reverse)**



# Cape Chignecto Provincial Park Trail Guide

- |  |           |  |          |  |                 |
|--|-----------|--|----------|--|-----------------|
|  | Bunkhouse |  | Helipad  |  | Stairs to Beach |
|  | Cabin     |  | Look-Off |  | Toilet          |
|  | Camping   |  | Parking  |  | Visitor Centre  |

- |  |            |  |                        |
|--|------------|--|------------------------|
|  | Local Road |  | Contour (25m interval) |
|  | Park Road  |  | Spot Elevation         |
|  |            |  | Distance Along Trail   |



**Beware of high cliffs and tides. Approach cliffs only at designated look-offs.**

**Hiking Distances to Cabins**

Visitor Centre to Arch Gulch Cabin = 9km  
 Arch Gulch Cabin to Big Bald Rock Cabin = 13.6km  
 Big Bald Rock Cabin to Carey Brook Cabin = 7.9km  
 Carey Brook Cabin to Eatonville Bunkhouse = 9km  
 Eatonville Bunkhouse to Visitor Centre = 14km

Trail Rating System	
	Easy
	Moderate
	Difficult
	Flat to gently rolling
	Gently rolling with short steep sections
	Rolling with many steep sections that may continue for long periods

- 1 Red Rocks** ●  
150m one-way (30 min return); Average Slope: 15%; Maximum Slope: 35%
- 2 Christie Viewpoint Trail** ■  
900m one-way (60 min return); Average Slope: 10%; Maximum Slope: 40%
- 3 Fundy Ridge Trail** ◆  
2.3km one-way (3 - 4 hr return); Average Slope: 15%; Maximum Slope: 95%
- 4 McGahey Brook Canyon Trail** ●●●●■  
5.4km one-way (4 - 6 hr return); Average Slope: 8%; Maximum Slope: 40%
- 5 Mill Brook Canyon Trail** ●◆◆◆◆  
4.4km one-way (6 - 8 hr return); Average Slope: 15%; Maximum Slope: 65%
- 6 Refugee Cove Trail** ◆◆◆◆◆  
6.1km one-way (1 day return); Average Slope: 18%; Maximum Slope: 120%
- 7 Cape Chignecto Coastal Trail** ●◆◆◆◆  
23.7km one-way (3 - 4 day return); Average Slope: 15%; Maximum Slope: 115%
- 8 Eatonville Trail** ◆◆◆◆◆  
11.4km one-way (1 day return); Average Slope: 10%; Maximum Slope: 40%

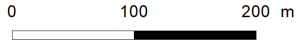


# Cape Chignecto Provincial Park

## Eatonville Day-Use Trail Guide

- G** Gate
- P** Parking
- H** Look-Off
- TT** Toilet

- Park Road
- Contour (5m interval)
- Wetland



Trail Rating System	
● Easy	Flat to gently rolling
■ Moderate	Gently rolling with short steep sections
◆ Difficult	Rolling with many steep sections that may continue for long periods

- 1** **Three Sisters Trail** ●  
1.2km one-way (60 min return); Average Slope: 10%; Maximum Slope: 35%
- 2** **Squally Point Trail** ●  
2.1km one-way (60 min return); Average Slope: 7%; Maximum Slope: 35%

